

Stonestreet Green Solar

Environmental Statement

Volume 4: Appendices

Chapter 8: Landscape and Views

Appendix 8.5: Representative Views - Winter

PINS Ref: EN010135

Doc Ref. 5.4

Version 1

June 2024

APFP Regulation 5(2)(a)

Planning Act 2008

The Infrastructure Planning (Applications: Prescribed Forms and Procedure) Regulations 2009



APPROXIMATE EXTENT OF SITE

APPROXIMATE EXTENT OF SITE

THE HAVEN

PROW AE385

BROAD OAK

BANK ROAD



VIEWPOINT 1 PANORAMA: View south-west from PRoW AE385

PROJECTION: CYLINDRICAL
 ENLARGEMENT FACTOR: NOT TO SCALE
 TO BE PRINTED AT A1 FOR ASSESSMENT

DATE OF PHOTOGRAPHY: 09/12/2021
 MAKE AND MODEL OF CAMERA: CANON 6D
 MAKE AND FOCAL LENGTH OF LENS: 50MM
 DIRECTION OF VIEW: SOUTH-WEST

SLR **evolution power**

PANORAMA
 WINTER PHOTOGRAPHY

STONESTREET GREEN SOLAR
 REPRESENTATIVE VIEWPOINT PHOTOGRAPHS

JOB NO: 404-011998-00001
 DATE: MAR 2024 DRAWN: RSB CHECKED: JM APPROVED: JM
VIEWPOINT 1 **DRAWING NO: PSW-001**



VIEWPOINT 1: View south-west from PRoW AE385

PROJECTION: CYLINDRICAL
 ENLARGEMENT FACTOR: 100% AT A1
 VIEW AT COMFORTABLE ARM'S LENGTH
 TO BE PRINTED AT A1 FOR ASSESSMENT
 VIEWING BOX INCORPORATES UP TO 90° HORIZONTAL FIELD OF VIEW

DATE OF PHOTOGRAPHY: 09/12/2021
 MAKE AND MODEL OF CAMERA: CANON 6D
 MAKE AND FOCAL LENGTH OF LENS: 50MM
 DIRECTION OF VIEW: SOUTH-WEST

SLR **evolution power**

TYPE 1 PHOTOGRAPHY
 WINTER PHOTOGRAPHY

STONESTREET GREEN SOLAR
 REPRESENTATIVE VIEWPOINT PHOTOGRAPHS

JOB NO: 404-011998-00001
 DATE: MAR 2024 DRAWN: RSB CHECKED: JM APPROVED: JM
VIEWPOINT 1 **DRAWING NO: PSW-002**

© This drawing and its content are the copyright of SLR Consulting Ltd and may not be reproduced or amended except by prior written permission. SLR Consulting Ltd accepts no liability for any amendments made by other persons.

APPROXIMATE EXTENT OF SITE

BROAD OAK

ASHFORD

LAWS LANE



VIEWPOINT 2 PANORAMA: View north from Laws Lane

PROJECTION: CYLINDRICAL
ENLARGEMENT FACTOR: NOT TO SCALE
TO BE PRINTED AT A1 FOR ASSESSMENT

DATE OF PHOTOGRAPHY: 09/12/2021
MAKE AND MODEL OF CAMERA: CANON 6D
MAKE AND FOCAL LENGTH OF LENS: 50MM
DIRECTION OF VIEW: NORTH

PANORAMA
WINTER PHOTOGRAPHY



STONESTREET GREEN SOLAR
REPRESENTATIVE VIEWPOINT PHOTOGRAPHS

JOB NO: 404-011998-00001
DATE: MAR 2024 DRAWN: RSB CHECKED: JM APPROVED: JM
VIEWPOINT 2 DRAWING NO: PSW-003



VIEWPOINT 2: View north from Laws Lane

PROJECTION: CYLINDRICAL
ENLARGEMENT FACTOR: 100% AT A1
VIEW AT COMFORTABLE ARM'S LENGTH
TO BE PRINTED AT A1 FOR ASSESSMENT
VIEWING BOX INCORPORATES UP TO 90° HORIZONTAL FIELD OF VIEW

DATE OF PHOTOGRAPHY: 09/12/2021
MAKE AND MODEL OF CAMERA: CANON 6D
MAKE AND FOCAL LENGTH OF LENS: 50MM
DIRECTION OF VIEW: NORTH

TYPE 1 PHOTOGRAPHY
WINTER PHOTOGRAPHY



STONESTREET GREEN SOLAR
REPRESENTATIVE VIEWPOINT PHOTOGRAPHS

JOB NO: 404-011998-00001
DATE: MAR 2024 DRAWN: RSB CHECKED: JM APPROVED: JM
VIEWPOINT 2 DRAWING NO: PSW-004

PROW AE396



VIEWPOINT 3 PANORAMA: View north from PRow AE396

PROJECTION: CYLINDRICAL DATE OF PHOTOGRAPHY: 09/12/2021 AT 08:44
ENLARGEMENT FACTOR: NOT TO SCALE MAKE AND MODEL OF CAMERA: CANON 6D
TO BE PRINTED AT A1 FOR ASSESSMENT MAKE AND FOCAL LENGTH OF LENS: 50MM
DIRECTION OF VIEW: NORTH

SLR **evolution power**
PANORAMA STONESTREET GREEN SOLAR
WINTER PHOTOGRAPHY REPRESENTATIVE VIEWPOINT PHOTOGRAPHS
JOB NO: 404-011998-00001
DATE: MAR 2024 DRAWN: RSB CHECKED: JM APPROVED: JM
VIEWPOINT 3 DRAWING NO: PSW-005



VIEWPOINT 3: View north from PRow AE396

PROJECTION: CYLINDRICAL DATE OF PHOTOGRAPHY: 09/12/2021
ENLARGEMENT FACTOR: 100% AT A1 MAKE AND MODEL OF CAMERA: CANON 6D
VIEW AT COMFORTABLE ARM'S LENGTH MAKE AND FOCAL LENGTH OF LENS: 50MM
TO BE PRINTED AT A1 FOR ASSESSMENT DIRECTION OF VIEW: NORTH
VIEWING BOX INCORPORATES UP TO 90° HORIZONTAL FIELD OF VIEW

SLR **evolution power**
TYPE 1 PHOTOGRAPHY STONESTREET GREEN SOLAR
WINTER PHOTOGRAPHY REPRESENTATIVE VIEWPOINT PHOTOGRAPHS
JOB NO: 404-011998-00001
DATE: MAR 2024 DRAWN: RSB CHECKED: JM APPROVED: JM
VIEWPOINT 3 DRAWING NO: PSW-005

APPROXIMATE EXTENT OF SITE

PROW AE442



VIEWPOINT 4 PANORAMA: View west from PRoW AE442

PROJECTION: CYLINDRICAL
ENLARGEMENT FACTOR: NOT TO SCALE
TO BE PRINTED AT A1 FOR ASSESSMENT

DATE OF PHOTOGRAPHY: 09/12/2021
MAKE AND MODEL OF CAMERA: CANON 6D
MAKE AND FOCAL LENGTH OF LENS: 50MM
DIRECTION OF VIEW: WEST

SLR evolution power
PANORAMA
WINTER PHOTOGRAPHY
STONESTREET GREEN SOLAR
REPRESENTATIVE VIEWPOINT PHOTOGRAPHS
JOB NO: 404-011998-00001
DATE: MAR 2024 DRAWN: RSB CHECKED: JM APPROVED: JM
VIEWPOINT 4 DRAWING NO: PSW-007



VIEWPOINT 4: View west from PRoW AE442

PROJECTION: CYLINDRICAL
ENLARGEMENT FACTOR: 100% AT A1
VIEW AT COMFORTABLE ARM'S LENGTH
TO BE PRINTED AT A1 FOR ASSESSMENT
VIEWING BOX INCORPORATES UP TO 90° HORIZONTAL FIELD OF VIEW

DATE OF PHOTOGRAPHY: 09/12/2021
MAKE AND MODEL OF CAMERA: CANON 6D
MAKE AND FOCAL LENGTH OF LENS: 50MM
DIRECTION OF VIEW: WEST

SLR evolution power
TYPE 1 PHOTOGRAPHY
WINTER PHOTOGRAPHY
STONESTREET GREEN SOLAR
REPRESENTATIVE VIEWPOINT PHOTOGRAPHS
JOB NO: 404-011998-00001
DATE: MAR 2024 DRAWN: RSB CHECKED: JM APPROVED: JM
VIEWPOINT 4 DRAWING NO: PSW-008

APPROXIMATE EXTENT OF SITE

SOUTHERN SITE BOUNDARY

PROW AE385



VIEWPOINT 5 PANORAMA: View north from PRoW AE385

PROJECTION: CYLINDRICAL DATE OF PHOTOGRAPHY: 09/12/2021
 ENLARGEMENT FACTOR: NOT TO SCALE MAKE AND MODEL OF CAMERA: CANON 6D
 TO BE PRINTED AT A1 FOR ASSESSMENT MAKE AND FOCAL LENGTH OF LENS: 50MM
 DIRECTION OF VIEW: NORTH

SLR **evolution power**
PANORAMA STONESTREET GREEN SOLAR REPRESENTATIVE VIEWPOINT PHOTOGRAPHS
 WINTER PHOTOGRAPHY
 JOB NO: 404-011998-00001
 DATE: MAR 2024 DRAWN: RSB CHECKED: JM APPROVED: JM
VIEWPOINT 5 **DRAWING NO: PSW-009**



VIEWPOINT 5: View north from PRoW AE385

PROJECTION: CYLINDRICAL DATE OF PHOTOGRAPHY: 09/12/2021
 ENLARGEMENT FACTOR: 100% AT A1 MAKE AND MODEL OF CAMERA: CANON 6D
 VIEW AT COMFORTABLE ARM'S LENGTH MAKE AND FOCAL LENGTH OF LENS: 50MM
 TO BE PRINTED AT A1 FOR ASSESSMENT DIRECTION OF VIEW: NORTH
 VIEWING BOX INCORPORATES UP TO 90° HORIZONTAL FIELD OF VIEW

SLR **evolution power**
TYPE 1 PHOTOGRAPHY STONESTREET GREEN SOLAR REPRESENTATIVE VIEWPOINT PHOTOGRAPHS
 WINTER PHOTOGRAPHY
 JOB NO: 404-011998-00001
 DATE: MAR 2024 DRAWN: RSB CHECKED: JM APPROVED: JM
VIEWPOINT 5 **DRAWING NO: PSW-010**

APPROXIMATE EXTENT OF SITE

FRITH ROAD



VIEWPOINT 6 PANORAMA: View north-east from Frith Road

PROJECTION: CYLINDRICAL DATE OF PHOTOGRAPHY: 09/12/2021
ENLARGEMENT FACTOR: NOT TO SCALE MAKE AND MODEL OF CAMERA: CANON 6D
TO BE PRINTED AT A1 FOR ASSESSMENT MAKE AND FOCAL LENGTH OF LENS: 50MM
DIRECTION OF VIEW: NORTH-EAST

SLR **evolution power**
PANORAMA STONESTREET GREEN SOLAR
WINTER PHOTOGRAPHY REPRESENTATIVE VIEWPOINT PHOTOGRAPHS
JOB NO: 404-011998-00001
DATE: MAR 2024 DRAWN: RSB CHECKED: JM APPROVED: JM
VIEWPOINT 6 DRAWING NO: PSW-011



VIEWPOINT 6: View north-east from Frith Road

PROJECTION: CYLINDRICAL DATE OF PHOTOGRAPHY: 09/12/2021
ENLARGEMENT FACTOR: 100% AT A1 MAKE AND MODEL OF CAMERA: CANON 6D
VIEW AT COMFORTABLE ARM'S LENGTH MAKE AND FOCAL LENGTH OF LENS: 50MM
TO BE PRINTED AT A1 FOR ASSESSMENT DIRECTION OF VIEW: NORTH-EAST
VIEWING BOX INCORPORATES UP TO 90° HORIZONTAL FIELD OF VIEW

SLR **evolution power**
TYPE 1 PHOTOGRAPHY STONESTREET GREEN SOLAR
WINTER PHOTOGRAPHY REPRESENTATIVE VIEWPOINT PHOTOGRAPHS
JOB NO: 404-011998-00001
DATE: MAR 2024 DRAWN: RSB CHECKED: JM APPROVED: JM
VIEWPOINT 6 DRAWING NO: PSW-012

© This drawing and its content are the copyright of SLR Consulting Ltd and may not be reproduced or amended except by prior written permission. SLR Consulting Ltd accepts no liability for any amendments made by other persons.

404-011998-00001 WINTER PHOTOGRAPHS



VIEWPOINT 7 PANORAMA: View south-west from Bank Road, from within the Site

PROJECTION: CYLINDRICAL DATE OF PHOTOGRAPHY: 09/12/2021
 ENLARGEMENT FACTOR: NOT TO SCALE MAKE AND MODEL OF CAMERA: CANON 6D
 TO BE PRINTED AT A1 FOR ASSESSMENT MAKE AND FOCAL LENGTH OF LENS: 50MM
 DIRECTION OF VIEW: SOUTH-WEST

SLR **evolution power**
PANORAMA STONESTREET GREEN SOLAR
 WINTER PHOTOGRAPHY REPRESENTATIVE VIEWPOINT PHOTOGRAPHS
 JOB NO: 404-011998-00001
 DATE: MAR 2024 DRAWN: RSB CHECKED: JM APPROVED: JM
VIEWPOINT 7 **DRAWING NO: PSW-013**



VIEWPOINT 7: View south-west from Bank Road, from within the Site

PROJECTION: CYLINDRICAL DATE OF PHOTOGRAPHY: 09/12/2021
 ENLARGEMENT FACTOR: 100% AT A1 MAKE AND MODEL OF CAMERA: CANON 6D
 VIEW AT COMFORTABLE ARM'S LENGTH MAKE AND FOCAL LENGTH OF LENS: 50MM
 TO BE PRINTED AT A1 FOR ASSESSMENT DIRECTION OF VIEW: SOUTH-WEST
 VIEWING BOX INCORPORATES UP TO 90° HORIZONTAL FIELD OF VIEW

SLR **evolution power**
TYPE 1 PHOTOGRAPHY STONESTREET GREEN SOLAR
 WINTER PHOTOGRAPHY REPRESENTATIVE VIEWPOINT PHOTOGRAPHS
 JOB NO: 404-011998-00001
 DATE: MAR 2024 DRAWN: RSB CHECKED: JM APPROVED: JM
VIEWPOINT 7 **DRAWING NO: PSW-014**

© This drawing and its content are the copyright of SLR Consulting Ltd and may not be reproduced or amended except by prior written permission. SLR Consulting Ltd accepts no liability for any amendments made by other persons.

APPROXIMATE EXTENT OF SITE

BANK ROAD

COOPERS LANE



VIEWPOINT 8 PANORAMA: View south from junction of Bank Road and Coopers Lane

PROJECTION: CYLINDRICAL
ENLARGEMENT FACTOR: NOT TO SCALE
TO BE PRINTED AT A1 FOR ASSESSMENT

DATE OF PHOTOGRAPHY: 09/12/2021
MAKE AND MODEL OF CAMERA: CANON 6D
MAKE AND FOCAL LENGTH OF LENS: 50MM
DIRECTION OF VIEW: SOUTH

SLR **evolution power**

PANORAMA
WINTER PHOTOGRAPHY

STONESTREET GREEN SOLAR
REPRESENTATIVE VIEWPOINT PHOTOGRAPHS

JOB NO: 404-011998-00001
DATE: MAR 2024 DRAWN: RSB CHECKED: JM APPROVED: JM
VIEWPOINT 8 DRAWING NO: PSW-015



VIEWPOINT 8: View south from junction of Bank Road and Coopers Lane

PROJECTION: CYLINDRICAL
ENLARGEMENT FACTOR: 100% AT A1
VIEW AT COMFORTABLE ARM'S LENGTH
TO BE PRINTED AT A1 FOR ASSESSMENT

DATE OF PHOTOGRAPHY: 09/12/2021
MAKE AND MODEL OF CAMERA: CANON 6D
MAKE AND FOCAL LENGTH OF LENS: 50MM
DIRECTION OF VIEW: SOUTH
VIEWING BOX INCORPORATES UP TO 90° HORIZONTAL FIELD OF VIEW

SLR **evolution power**

TYPE 1 PHOTOGRAPHY
WINTER PHOTOGRAPHY

STONESTREET GREEN SOLAR
REPRESENTATIVE VIEWPOINT PHOTOGRAPHS

JOB NO: 404-011998-00001
DATE: MAR 2024 DRAWN: RSB CHECKED: JM APPROVED: JM
VIEWPOINT 8 DRAWING NO: PSW-015

© This drawing and its content are the copyright of SLR Consulting Ltd and may not be reproduced or amended except by prior written permission. SLR Consulting Ltd accepts no liability for any amendments made by other persons.

APPROXIMATE EXTENT OF SITE

COOPERS LANE



VIEWPOINT 9 PANORAMA: View south-east from Coopers Lane

PROJECTION: CYLINDRICAL
ENLARGEMENT FACTOR: NOT TO SCALE
TO BE PRINTED AT A1 FOR ASSESSMENT

DATE OF PHOTOGRAPHY: 09/12/2021
MAKE AND MODEL OF CAMERA: CANON 6D
MAKE AND FOCAL LENGTH OF LENS: 50MM
DIRECTION OF VIEW: SOUTH-EAST

SLR **evolution power**

PANORAMA
WINTER PHOTOGRAPHY

STONESTREET GREEN SOLAR
REPRESENTATIVE VIEWPOINT PHOTOGRAPHS

JOB NO: 404-011998-00001
DATE: MAR 2024 DRAWN: RSB CHECKED: JM APPROVED: JM
VIEWPOINT 9 DRAWING NO: PSW-017



VIEWPOINT 9: View south-east from Coopers Lane

PROJECTION: CYLINDRICAL
ENLARGEMENT FACTOR: 100% AT A1
VIEW AT COMFORTABLE ARM'S LENGTH
TO BE PRINTED AT A1 FOR ASSESSMENT
VIEWING BOX INCORPORATES UP TO 90° HORIZONTAL FIELD OF VIEW

DATE OF PHOTOGRAPHY: 09/12/2021
MAKE AND MODEL OF CAMERA: CANON 6D
MAKE AND FOCAL LENGTH OF LENS: 50MM
DIRECTION OF VIEW: SOUTH-EAST

SLR **evolution power**

TYPE 1 PHOTOGRAPHY
WINTER PHOTOGRAPHY

STONESTREET GREEN SOLAR
REPRESENTATIVE VIEWPOINT PHOTOGRAPHS

JOB NO: 404-011998-00001
DATE: MAR 2024 DRAWN: RSB CHECKED: JM APPROVED: JM
VIEWPOINT 9 DRAWING NO: PSW-018

© This drawing and its content are the copyright of SLR Consulting Ltd and may not be reproduced or amended except by prior written permission. SLR Consulting Ltd accepts no liability for any amendments made by other persons.

BANK ROAD



VIEWPOINT 10 PANORAMA: View north from Bank Road

PROJECTION: CYLINDRICAL DATE OF PHOTOGRAPHY: 09/12/2021
ENLARGEMENT FACTOR: NOT TO SCALE MAKE AND MODEL OF CAMERA: CANON 6D
TO BE PRINTED AT A1 FOR ASSESSMENT MAKE AND FOCAL LENGTH OF LENS: 50MM
DIRECTION OF VIEW: NORTH

SLR evolution power
PANORAMA STONESTREET GREEN SOLAR REPRESENTATIVE VIEWPOINT PHOTOGRAPHS
WINTER PHOTOGRAPHY
JOB NO: 404-011998-00001
DATE: MAR 2024 DRAWN: RSB CHECKED: JM APPROVED: JM
VIEWPOINT 10 DRAWING NO: PSW-019




VIEWPOINT 10: View north from Bank Road

PROJECTION: CYLINDRICAL DATE OF PHOTOGRAPHY: 09/12/2021
ENLARGEMENT FACTOR: 100% AT A1 MAKE AND MODEL OF CAMERA: CANON 6D
VIEW AT COMFORTABLE ARM'S LENGTH MAKE AND FOCAL LENGTH OF LENS: 50MM
TO BE PRINTED AT A1 FOR ASSESSMENT DIRECTION OF VIEW: NORTH
VIEWING BOX INCORPORATES UP TO 90° HORIZONTAL FIELD OF VIEW

SLR evolution power
TYPE 1 PHOTOGRAPHY STONESTREET GREEN SOLAR REPRESENTATIVE VIEWPOINT PHOTOGRAPHS
WINTER PHOTOGRAPHY
JOB NO: 404-011998-00001
DATE: MAR 2024 DRAWN: RSB CHECKED: JM APPROVED: JM
VIEWPOINT 10 DRAWING NO: PSW-020

NORTH DOWNS



VIEWPOINT 11 PANORAMA: View north-east from Bank Road, within the Site

PROJECTION: CYLINDRICAL DATE OF PHOTOGRAPHY: 09/12/2021
ENLARGEMENT FACTOR: NOT TO SCALE MAKE AND MODEL OF CAMERA: CANON 6D
TO BE PRINTED AT A1 FOR ASSESSMENT MAKE AND FOCAL LENGTH OF LENS: 50MM
DIRECTION OF VIEW: NORTH-EAST

SLR evolution power
PANORAMA STONESTREET GREEN SOLAR
WINTER PHOTOGRAPHY REPRESENTATIVE VIEWPOINT PHOTOGRAPHS
JOB NO: 404-011998-00001
DATE: MAR 2024 DRAWN: RSB CHECKED: JM APPROVED: JM
VIEWPOINT 11 DRAWING NO: PSW-021



VIEWPOINT 11: View north-east from Bank Road, within the Site

PROJECTION: CYLINDRICAL DATE OF PHOTOGRAPHY: 09/12/2021
ENLARGEMENT FACTOR: 100% AT A1 MAKE AND MODEL OF CAMERA: CANON 6D
VIEW AT COMFORTABLE ARM'S LENGTH MAKE AND FOCAL LENGTH OF LENS: 50MM
TO BE PRINTED AT A1 FOR ASSESSMENT DIRECTION OF VIEW: NORTH-EAST
VIEWING BOX INCORPORATES UP TO 90° HORIZONTAL FIELD OF VIEW

SLR evolution power
TYPE 1 PHOTOGRAPHY STONESTREET GREEN SOLAR
WINTER PHOTOGRAPHY REPRESENTATIVE VIEWPOINT PHOTOGRAPHS
JOB NO: 404-011998-00001
DATE: MAR 2024 DRAWN: RSB CHECKED: JM APPROVED: JM
VIEWPOINT 11 DRAWING NO: PSW-022

© This drawing and its content are the copyright of SLR Consulting Ltd and may not be reproduced or amended except by prior written permission. SLR Consulting Ltd accepts no liability for any amendments made by other persons.

APPROXIMATE EXTENT OF SITE



VIEWPOINT 12 PANORAMA: View north from PRow AE377

PROJECTION: CYLINDRICAL
 ENLARGEMENT FACTOR: NOT TO SCALE
 TO BE PRINTED AT A1 FOR ASSESSMENT

DATE OF PHOTOGRAPHY: 09/12/2021
 MAKE AND MODEL OF CAMERA: CANON 6D
 MAKE AND FOCAL LENGTH OF LENS: 50MM
 DIRECTION OF VIEW: NORTH

SLR **evolution power**
PANORAMA
 WINTER PHOTOGRAPHY

STONESTREET GREEN SOLAR
 REPRESENTATIVE VIEWPOINT PHOTOGRAPHS

JOB NO: 404-011998-00001
 DATE: MAR 2024 DRAWN: RSB CHECKED: JM APPROVED: JM
VIEWPOINT 12 **DRAWING NO: PSW-023**



VIEWPOINT 12: View north from PRow AE377

PROJECTION: CYLINDRICAL
 ENLARGEMENT FACTOR: 100% AT A1
 VIEW AT COMFORTABLE ARM'S LENGTH
 TO BE PRINTED AT A1 FOR ASSESSMENT
 VIEWING BOX INCORPORATES UP TO 90° HORIZONTAL FIELD OF VIEW

DATE OF PHOTOGRAPHY: 09/12/2021
 MAKE AND MODEL OF CAMERA: CANON 6D
 MAKE AND FOCAL LENGTH OF LENS: 50MM
 DIRECTION OF VIEW: NORTH

SLR **evolution power**
TYPE 1 PHOTOGRAPHY
 WINTER PHOTOGRAPHY

STONESTREET GREEN SOLAR
 REPRESENTATIVE VIEWPOINT PHOTOGRAPHS

JOB NO: 404-011998-00001
 DATE: MAR 2024 DRAWN: RSB CHECKED: JM APPROVED: JM
VIEWPOINT 12 **DRAWING NO: PSW-024**

EVEGATE MILL HOUSE

CALLEYWELL LANE



VIEWPOINT 13 PANORAMA: View north from Calleywell Lane

PROJECTION: CYLINDRICAL
ENLARGEMENT FACTOR: NOT TO SCALE
TO BE PRINTED AT A1 FOR ASSESSMENT

DATE OF PHOTOGRAPHY: 09/12/2021
MAKE AND MODEL OF CAMERA: CANON 6D
MAKE AND FOCAL LENGTH OF LENS: 50MM
DIRECTION OF VIEW: NORTH

SLR **evolution power**

PANORAMA
WINTER PHOTOGRAPHY

STONESTREET GREEN SOLAR
REPRESENTATIVE VIEWPOINT PHOTOGRAPHS

JOB NO: 404-011998-00001
DATE: MAR 2024 DRAWN: RSB CHECKED: JM APPROVED: JM
VIEWPOINT 13 DRAWING NO: PSW-025



VIEWPOINT 13: View north from Calleywell Lane

PROJECTION: CYLINDRICAL
ENLARGEMENT FACTOR: 100% AT A1
VIEW AT COMFORTABLE ARM'S LENGTH
TO BE PRINTED AT A1 FOR ASSESSMENT
VIEWING BOX INCORPORATES UP TO 90° HORIZONTAL FIELD OF VIEW

DATE OF PHOTOGRAPHY: 09/12/2021
MAKE AND MODEL OF CAMERA: CANON 6D
MAKE AND FOCAL LENGTH OF LENS: 50MM
DIRECTION OF VIEW: NORTH

SLR **evolution power**

TYPE 1 PHOTOGRAPHY
WINTER PHOTOGRAPHY

STONESTREET GREEN SOLAR
REPRESENTATIVE VIEWPOINT PHOTOGRAPHS

JOB NO: 404-011998-00001
DATE: MAR 2024 DRAWN: RSB CHECKED: JM APPROVED: JM
VIEWPOINT 13 DRAWING NO: PSW-025

PROW AE449 NORTH DOWNS



VIEWPOINT 14 PANORAMA: View north from PRow AE449

PROJECTION: CYLINDRICAL DATE OF PHOTOGRAPHY: 09/12/2021
ENLARGEMENT FACTOR: NOT TO SCALE MAKE AND MODEL OF CAMERA: CANON 6D
TO BE PRINTED AT A1 FOR ASSESSMENT MAKE AND FOCAL LENGTH OF LENS: 50MM
DIRECTION OF VIEW: NORTH

PANORAMA
WINTER PHOTOGRAPHY

SLR **evolution power**

STONESTREET GREEN SOLAR
REPRESENTATIVE VIEWPOINT PHOTOGRAPHS

JOB NO: 404-011998-00001
DATE: MAR 2024 DRAWN: RSB CHECKED: JM APPROVED: JM
VIEWPOINT 14 DRAWING NO: PSW-027



VIEWPOINT 14: View north from PRow AE449

PROJECTION: CYLINDRICAL DATE OF PHOTOGRAPHY: 09/12/2021
ENLARGEMENT FACTOR: 100% AT A1 MAKE AND MODEL OF CAMERA: CANON 6D
VIEW AT COMFORTABLE ARM'S LENGTH MAKE AND FOCAL LENGTH OF LENS: 50MM
TO BE PRINTED AT A1 FOR ASSESSMENT DIRECTION OF VIEW: NORTH
VIEWING BOX INCORPORATES UP TO 90° HORIZONTAL FIELD OF VIEW

TYPE 1 PHOTOGRAPHY
WINTER PHOTOGRAPHY

SLR **evolution power**

STONESTREET GREEN SOLAR
REPRESENTATIVE VIEWPOINT PHOTOGRAPHS

JOB NO: 404-011998-00001
DATE: MAR 2024 DRAWN: RSB CHECKED: JM APPROVED: JM
VIEWPOINT 14 DRAWING NO: PSW-028

APPROXIMATE EXTENT OF SITE

EVEGATE MILL HOUSE

STATION ROAD

NORTH DOWNS

WOODLEAS FARM



VIEWPOINT 15 PANORAMA: View north-east from Station Road, within the Site

PROJECTION: CYLINDRICAL
ENLARGEMENT FACTOR: NOT TO SCALE
TO BE PRINTED AT A1 FOR ASSESSMENT

DATE OF PHOTOGRAPHY: 09/12/2021
MAKE AND MODEL OF CAMERA: CANON 6D
MAKE AND FOCAL LENGTH OF LENS: 50MM
DIRECTION OF VIEW: NORTH-EAST

SLR **evolution power**

PANORAMA
WINTER PHOTOGRAPHY

STONESTREET GREEN SOLAR
REPRESENTATIVE VIEWPOINT PHOTOGRAPHS

JOB NO: 404-011998-00001
DATE: MAR 2024 DRAWN: RSB CHECKED: JM APPROVED: JM
VIEWPOINT 15 **DRAWING NO: PSW-029**



VIEWPOINT 15: View north-east from Station Road, within the Site

PROJECTION: CYLINDRICAL
ENLARGEMENT FACTOR: 100% AT A1
VIEW AT COMFORTABLE ARM'S LENGTH
TO BE PRINTED AT A1 FOR ASSESSMENT
VIEWING BOX INCORPORATES UP TO 90° HORIZONTAL FIELD OF VIEW

DATE OF PHOTOGRAPHY: 09/12/2021
MAKE AND MODEL OF CAMERA: CANON 6D
MAKE AND FOCAL LENGTH OF LENS: 50MM
DIRECTION OF VIEW: NORTH-EAST

SLR **evolution power**

TYPE 1 PHOTOGRAPHY
WINTER PHOTOGRAPHY

STONESTREET GREEN SOLAR
REPRESENTATIVE VIEWPOINT PHOTOGRAPHS

JOB NO: 404-011998-00001
DATE: MAR 2024 DRAWN: RSB CHECKED: JM APPROVED: JM
VIEWPOINT 15 **DRAWING NO: PSW-030**

© This drawing and its content are the copyright of SLR Consulting Ltd and may not be reproduced or amended except by prior written permission. SLR Consulting Ltd accepts no liability for any amendments made by other persons.

APPROXIMATE EXTENT OF SITE

STATION ROAD

BANK ROAD/ ALDINGTON RIDGE

EVEGATE MILL HOUSE



VIEWPOINT 16 PANORAMA: View south-west from Station Road, within the Site

PROJECTION: CYLINDRICAL DATE OF PHOTOGRAPHY: 09/12/2021
 ENLARGEMENT FACTOR: NOT TO SCALE MAKE AND MODEL OF CAMERA: CANON 6D
 TO BE PRINTED AT A1 FOR ASSESSMENT MAKE AND FOCAL LENGTH OF LENS: 50MM
 DIRECTION OF VIEW: SOUTH-WEST

SLR evolution power
PANORAMA STONESTREET GREEN SOLAR REPRESENTATIVE VIEWPOINT PHOTOGRAPHS
 WINTER PHOTOGRAPHY
 JOB NO: 404-011998-00001
 DATE: MAR 2024 DRAWN: RSB CHECKED: JM APPROVED: JM
VIEWPOINT 16 DRAWING NO: PSW-031



VIEWPOINT 16: View south-west from Station Road, within the Site

PROJECTION: CYLINDRICAL DATE OF PHOTOGRAPHY: 09/12/2021
 ENLARGEMENT FACTOR: 100% AT A1 MAKE AND MODEL OF CAMERA: CANON 6D
 VIEW AT COMFORTABLE ARM'S LENGTH MAKE AND FOCAL LENGTH OF LENS: 50MM
 TO BE PRINTED AT A1 FOR ASSESSMENT DIRECTION OF VIEW: SOUTH-WEST
 VIEWING BOX INCORPORATES UP TO 90° HORIZONTAL FIELD OF VIEW

SLR evolution power
TYPE 1 PHOTOGRAPHY STONESTREET GREEN SOLAR REPRESENTATIVE VIEWPOINT PHOTOGRAPHS
 WINTER PHOTOGRAPHY
 JOB NO: 404-011998-00001
 DATE: MAR 2024 DRAWN: RSB CHECKED: JM APPROVED: JM
VIEWPOINT 16 DRAWING NO: PSW-032

© This drawing and its content are the copyright of SLR Consulting Ltd and may not be reproduced or amended except by prior written permission. SLR Consulting Ltd accepts no liability for any amendments made by other persons.

APPROXIMATE EXTENT OF SITE

ALDINGTON RIDGE

GOLDWELL LANE



VIEWPOINT 17 PANORAMA: View west from Goldwell Lane

PROJECTION: CYLINDRICAL DATE OF PHOTOGRAPHY: 09/12/2021
ENLARGEMENT FACTOR: NOT TO SCALE MAKE AND MODEL OF CAMERA: CANON 6D
TO BE PRINTED AT A1 FOR ASSESSMENT MAKE AND FOCAL LENGTH OF LENS: 50MM
DIRECTION OF VIEW: WEST

SLR evolution power
PANORAMA STONESTREET GREEN SOLAR REPRESENTATIVE VIEWPOINT PHOTOGRAPHS
WINTER PHOTOGRAPHY
JOB NO: 404-011998-00001
DATE: MAR 2024 DRAWN: RSB CHECKED: JM APPROVED: JM
VIEWPOINT 17 DRAWING NO: PSW-033



VIEWPOINT 17: View west from Goldwell Lane

PROJECTION: CYLINDRICAL DATE OF PHOTOGRAPHY: 09/12/2021
ENLARGEMENT FACTOR: 100% AT A1 MAKE AND MODEL OF CAMERA: CANON 6D
VIEW AT COMFORTABLE ARM'S LENGTH MAKE AND FOCAL LENGTH OF LENS: 50MM
TO BE PRINTED AT A1 FOR ASSESSMENT DIRECTION OF VIEW: WEST
VIEWING BOX INCORPORATES UP TO 90° HORIZONTAL FIELD OF VIEW

SLR evolution power
TYPE 1 PHOTOGRAPHY STONESTREET GREEN SOLAR REPRESENTATIVE VIEWPOINT PHOTOGRAPHS
WINTER PHOTOGRAPHY
JOB NO: 404-011998-00001
DATE: MAR 2024 DRAWN: RSB CHECKED: JM APPROVED: JM
VIEWPOINT 17 DRAWING NO: PSW-033

© This drawing and its content are the copyright of SLR Consulting Ltd and may not be reproduced or amended except by prior written permission. SLR Consulting Ltd accepts no liability for any amendments made by other persons.

404-011998-00001 WINTER PHOTOGRAPHS

APPROXIMATE EXTENT OF SITE

ALDINGTON

BANK FARM

ALDINGTON RIDGE



VIEWPOINT 18 PANORAMA: View east from PRoW AE370

PROJECTION: CYLINDRICAL DATE OF PHOTOGRAPHY: 09/12/2021
ENLARGEMENT FACTOR: NOT TO SCALE MAKE AND MODEL OF CAMERA: CANON 6D
TO BE PRINTED AT A1 FOR ASSESSMENT MAKE AND FOCAL LENGTH OF LENS: 50MM
DIRECTION OF VIEW: EAST

SLR **evolution power**
PANORAMA STONESTREET GREEN SOLAR
WINTER PHOTOGRAPHY REPRESENTATIVE VIEWPOINT PHOTOGRAPHS
JOB NO: 404-011998-00001
DATE: MAR 2024 DRAWN: RSB CHECKED: JM APPROVED: JM
VIEWPOINT 18 **DRAWING NO: PSW-035**



VIEWPOINT 18: View east from PRoW AE370

PROJECTION: CYLINDRICAL DATE OF PHOTOGRAPHY: 09/12/2021
ENLARGEMENT FACTOR: 100% AT A1 MAKE AND MODEL OF CAMERA: CANON 6D
VIEW AT COMFORTABLE ARM'S LENGTH MAKE AND FOCAL LENGTH OF LENS: 50MM
TO BE PRINTED AT A1 FOR ASSESSMENT DIRECTION OF VIEW: EAST
VIEWING BOX INCORPORATES UP TO 90° HORIZONTAL FIELD OF VIEW

SLR **evolution power**
TYPE 1 PHOTOGRAPHY STONESTREET GREEN SOLAR
WINTER PHOTOGRAPHY REPRESENTATIVE VIEWPOINT PHOTOGRAPHS
JOB NO: 404-011998-00001
DATE: MAR 2024 DRAWN: RSB CHECKED: JM APPROVED: JM
VIEWPOINT 18 **DRAWING NO: PSW-035**

© This drawing and its content are the copyright of SLR Consulting Ltd and may not be reproduced or amended except by prior written permission. SLR Consulting Ltd accepts no liability for any amendments made by other persons.

APPROXIMATE EXTENT OF SITE



VIEWPOINT 19 PANORAMA: View south from Station Road

PROJECTION: CYLINDRICAL DATE OF PHOTOGRAPHY: 09/12/2021
ENLARGEMENT FACTOR: NOT TO SCALE MAKE AND MODEL OF CAMERA: CANON 6D
TO BE PRINTED AT A1 FOR ASSESSMENT MAKE AND FOCAL LENGTH OF LENS: 50MM
DIRECTION OF VIEW: SOUTH

SLR evolution power
PANORAMA STONESTREET GREEN SOLAR REPRESENTATIVE VIEWPOINT PHOTOGRAPHS
WINTER PHOTOGRAPHY
JOB NO: 404-011998-00001
DATE: MAR 2024 DRAWN: RSB CHECKED: JM APPROVED: JM
VIEWPOINT 19 DRAWING NO: PSW-037



VIEWPOINT 19: View south from Station Road

PROJECTION: CYLINDRICAL DATE OF PHOTOGRAPHY: 09/12/2021
ENLARGEMENT FACTOR: 100% AT A1 MAKE AND MODEL OF CAMERA: CANON 6D
VIEW AT COMFORTABLE ARM'S LENGTH MAKE AND FOCAL LENGTH OF LENS: 50MM
TO BE PRINTED AT A1 FOR ASSESSMENT DIRECTION OF VIEW: SOUTH
VIEWING BOX INCORPORATES UP TO 90° HORIZONTAL FIELD OF VIEW

SLR evolution power
TYPE 1 PHOTOGRAPHY STONESTREET GREEN SOLAR REPRESENTATIVE VIEWPOINT PHOTOGRAPHS
WINTER PHOTOGRAPHY
JOB NO: 404-011998-00001
DATE: MAR 2024 DRAWN: RSB CHECKED: JM APPROVED: JM
VIEWPOINT 19 DRAWING NO: PSW-038

© This drawing and its content are the copyright of SLR Consulting Ltd and may not be reproduced or amended except by prior written permission. SLR Consulting Ltd accepts no liability for any amendments made by other persons.

APPROXIMATE EXTENT OF SITE

BACKHOUSE WOOD

HS1 RAILWAY EMBANKMENT



VIEWPOINT 20 PANORAMA: View north from PRoW AE457

PROJECTION: CYLINDRICAL
ENLARGEMENT FACTOR: NOT TO SCALE
TO BE PRINTED AT A1 FOR ASSESSMENT

DATE OF PHOTOGRAPHY: 09/12/2021
MAKE AND MODEL OF CAMERA: CANON 6D
MAKE AND FOCAL LENGTH OF LENS: 50MM
DIRECTION OF VIEW: NORTH

SLR **evolution power**

PANORAMA
WINTER PHOTOGRAPHY

STONESTREET GREEN SOLAR
REPRESENTATIVE VIEWPOINT PHOTOGRAPHS

JOB NO: 404-011998-00001
DATE: MAR 2024 DRAWN: RSB CHECKED: JM APPROVED: JM
VIEWPOINT 20 DRAWING NO: PSW-039



VIEWPOINT 20: View north from PRoW AE457

PROJECTION: CYLINDRICAL
ENLARGEMENT FACTOR: 100% AT A1
VIEW AT COMFORTABLE ARM'S LENGTH
TO BE PRINTED AT A1 FOR ASSESSMENT
VIEWING BOX INCORPORATES UP TO 90° HORIZONTAL FIELD OF VIEW

DATE OF PHOTOGRAPHY: 09/12/2021
MAKE AND MODEL OF CAMERA: CANON 6D
MAKE AND FOCAL LENGTH OF LENS: 50MM
DIRECTION OF VIEW: NORTH

SLR **evolution power**

TYPE 1 PHOTOGRAPHY
WINTER PHOTOGRAPHY

STONESTREET GREEN SOLAR
REPRESENTATIVE VIEWPOINT PHOTOGRAPHS

JOB NO: 404-011998-00001
DATE: MAR 2024 DRAWN: RSB CHECKED: JM APPROVED: JM
VIEWPOINT 20 DRAWING NO: PSW-040

© This drawing and its content are the copyright of SLR Consulting Ltd and may not be reproduced or amended except by prior written permission. SLR Consulting Ltd accepts no liability for any amendments made by other persons.

APPROXIMATE EXTENT OF SITE



VIEWPOINT 21 PANORAMA: View west from PRow AE656

PROJECTION: CYLINDRICAL
 ENLARGEMENT FACTOR: NOT TO SCALE
 TO BE PRINTED AT A1 FOR ASSESSMENT

DATE OF PHOTOGRAPHY: 09/12/2021
 MAKE AND MODEL OF CAMERA: CANON 6D
 MAKE AND FOCAL LENGTH OF LENS: 50MM
 DIRECTION OF VIEW: WEST

SLR **evolution power**

PANORAMA
 WINTER PHOTOGRAPHY

STONESTREET GREEN SOLAR
 REPRESENTATIVE VIEWPOINT PHOTOGRAPHS

JOB NO: 404-011998-00001
 DATE: MAR 2024 DRAWN: RSB CHECKED: JM APPROVED: JM
VIEWPOINT 21 **DRAWING NO: PSW-041**



VIEWPOINT 21: View west from PRow AE656

PROJECTION: CYLINDRICAL
 ENLARGEMENT FACTOR: 100% AT A1
 VIEW AT COMFORTABLE ARM'S LENGTH
 TO BE PRINTED AT A1 FOR ASSESSMENT
 VIEWING BOX INCORPORATES UP TO 90° HORIZONTAL FIELD OF VIEW

DATE OF PHOTOGRAPHY: 09/12/2021
 MAKE AND MODEL OF CAMERA: CANON 6D
 MAKE AND FOCAL LENGTH OF LENS: 50MM
 DIRECTION OF VIEW: WEST


SLR **evolution power**

TYPE 1 PHOTOGRAPHY
 WINTER PHOTOGRAPHY

STONESTREET GREEN SOLAR
 REPRESENTATIVE VIEWPOINT PHOTOGRAPHS

JOB NO: 404-011998-00001
 DATE: MAR 2024 DRAWN: RSB CHECKED: JM APPROVED: JM
VIEWPOINT 21 **DRAWING NO: PSW-042**

© This drawing and its content are the copyright of SLR Consulting Ltd and may not be reproduced or amended except by prior written permission. SLR Consulting Ltd accepts no liability for any amendments made by other persons.



VIEWPOINT 22 PANORAMA: View west from Harringe Lane

PROJECTION: CYLINDRICAL DATE OF PHOTOGRAPHY: 09/12/2021
 ENLARGEMENT FACTOR: NOT TO SCALE MAKE AND MODEL OF CAMERA: CANON 6D
 TO BE PRINTED AT A1 FOR ASSESSMENT MAKE AND FOCAL LENGTH OF LENS: 50MM
 DIRECTION OF VIEW: WEST

SLR **evolution power**
PANORAMA STONESTREET GREEN SOLAR REPRESENTATIVE VIEWPOINT PHOTOGRAPHS
 WINTER PHOTOGRAPHY
 JOB NO: 404-011998-00001
 DATE: MAR 2024 DRAWN: RSB CHECKED: JM APPROVED: JM
VIEWPOINT 22 **DRAWING NO: PSW-043**



VIEWPOINT 22: View west from Harringe Lane

PROJECTION: CYLINDRICAL DATE OF PHOTOGRAPHY: 09/12/2021
 ENLARGEMENT FACTOR: 100% AT A1 MAKE AND MODEL OF CAMERA: CANON 6D
 VIEW AT COMFORTABLE ARM'S LENGTH MAKE AND FOCAL LENGTH OF LENS: 50MM
 TO BE PRINTED AT A1 FOR ASSESSMENT DIRECTION OF VIEW: WEST
 VIEWING BOX INCORPORATES UP TO 90° HORIZONTAL FIELD OF VIEW

SLR **evolution power**
TYPE 1 PHOTOGRAPHY STONESTREET GREEN SOLAR REPRESENTATIVE VIEWPOINT PHOTOGRAPHS
 WINTER PHOTOGRAPHY
 JOB NO: 404-011998-00001
 DATE: MAR 2024 DRAWN: RSB CHECKED: JM APPROVED: JM
VIEWPOINT 22 **DRAWING NO: PSW-044**

© This drawing and its content are the copyright of SLR Consulting Ltd and may not be reproduced or amended except by prior written permission. SLR Consulting Ltd accepts no liability for any amendments made by other persons.

APPROXIMATE EXTENT OF SITE

BACKHOUSE WOOD

PROW AE457



VIEWPOINT 23 PANORAMA: View north from PRow AE457

PROJECTION: CYLINDRICAL DATE OF PHOTOGRAPHY: 09/12/2021
ENLARGEMENT FACTOR: NOT TO SCALE MAKE AND MODEL OF CAMERA: CANON 6D
TO BE PRINTED AT A1 FOR ASSESSMENT MAKE AND FOCAL LENGTH OF LENS: 50MM
DIRECTION OF VIEW: NORTH

PANORAMA
WINTER PHOTOGRAPHY

SLR evolution power
STONESTREET GREEN SOLAR
REPRESENTATIVE VIEWPOINT PHOTOGRAPHS
JOB NO: 404-011998-00001
DATE: MAR 2024 DRAWN: RSB CHECKED: JM APPROVED: JM
VIEWPOINT 23 DRAWING NO: PSW-045



VIEWPOINT 23: View north from PRow AE457

PROJECTION: CYLINDRICAL DATE OF PHOTOGRAPHY: 09/12/2021
ENLARGEMENT FACTOR: 100% AT A1 MAKE AND MODEL OF CAMERA: CANON 6D
VIEW AT COMFORTABLE ARM'S LENGTH MAKE AND FOCAL LENGTH OF LENS: 50MM
TO BE PRINTED AT A1 FOR ASSESSMENT DIRECTION OF VIEW: NORTH
VIEWING BOX INCORPORATES UP TO 90° HORIZONTAL FIELD OF VIEW

TYPE 1 PHOTOGRAPHY
WINTER PHOTOGRAPHY

SLR evolution power
STONESTREET GREEN SOLAR
REPRESENTATIVE VIEWPOINT PHOTOGRAPHS
JOB NO: 404-011998-00001
DATE: MAR 2024 DRAWN: RSB CHECKED: JM APPROVED: JM
VIEWPOINT 23 DRAWING NO: PSW-045

APPROXIMATE EXTENT OF SITE

NORTH DOWNS

HV TRANSMISSION LINE

ST MARTIN'S CHURCH, ALDINGTON



VIEWPOINT 24 PANORAMA: View north-east from Goldwell Lane

PROJECTION: CYLINDRICAL
ENLARGEMENT FACTOR: NOT TO SCALE
TO BE PRINTED AT A1 FOR ASSESSMENT

DATE OF PHOTOGRAPHY: 09/12/2021
MAKE AND MODEL OF CAMERA: CANON 6D
MAKE AND FOCAL LENGTH OF LENS: 50MM
DIRECTION OF VIEW: NORTH-EAST

SLR **evolution power**

PANORAMA
WINTER PHOTOGRAPHY

STONESTREET GREEN SOLAR
REPRESENTATIVE VIEWPOINT PHOTOGRAPHS

JOB NO: 404-011998-00001
DATE: MAR 2024 DRAWN: RSB CHECKED: JM APPROVED: JM
VIEWPOINT 24 DRAWING NO: PSW-047



VIEWPOINT 24: View north-east from Goldwell Lane

PROJECTION: CYLINDRICAL
ENLARGEMENT FACTOR: 100% AT A1
VIEW AT COMFORTABLE ARM'S LENGTH
TO BE PRINTED AT A1 FOR ASSESSMENT
VIEWING BOX INCORPORATES UP TO 90° HORIZONTAL FIELD OF VIEW

DATE OF PHOTOGRAPHY: 09/12/2021
MAKE AND MODEL OF CAMERA: CANON 6D
MAKE AND FOCAL LENGTH OF LENS: 50MM
DIRECTION OF VIEW: NORTH-EAST

SLR **evolution power**

TYPE 1 PHOTOGRAPHY
WINTER PHOTOGRAPHY

STONESTREET GREEN SOLAR
REPRESENTATIVE VIEWPOINT PHOTOGRAPHS

JOB NO: 404-011998-00001
DATE: MAR 2024 DRAWN: RSB CHECKED: JM APPROVED: JM
VIEWPOINT 24 DRAWING NO: PSW-048

© This drawing and its content are the copyright of SLR Consulting Ltd and may not be reproduced or amended except by prior written permission. SLR Consulting Ltd accepts no liability for any amendments made by other persons.

APPROXIMATE EXTENT OF SITE



VIEWPOINT 25 PANORAMA: View east from PRow AE475

PROJECTION: CYLINDRICAL
 ENLARGEMENT FACTOR: NOT TO SCALE
 TO BE PRINTED AT A1 FOR ASSESSMENT

DATE OF PHOTOGRAPHY: 09/12/2021
 MAKE AND MODEL OF CAMERA: CANON 6D
 MAKE AND FOCAL LENGTH OF LENS: 50MM
 DIRECTION OF VIEW: EAST

SLR **evolution power**

PANORAMA
 WINTER PHOTOGRAPHY

STONESTREET GREEN SOLAR
 REPRESENTATIVE VIEWPOINT PHOTOGRAPHS

JOB NO: 404-011998-00001
 DATE: MAR 2024 DRAWN: RSB CHECKED: JM APPROVED: JM
VIEWPOINT 25 **DRAWING NO: PSW-049**



VIEWPOINT 25: View east from PRow AE475

PROJECTION: CYLINDRICAL
 ENLARGEMENT FACTOR: 100% AT A1
 VIEW AT COMFORTABLE ARM'S LENGTH
 TO BE PRINTED AT A1 FOR ASSESSMENT
 VIEWING BOX INCORPORATES UP TO 90° HORIZONTAL FIELD OF VIEW

DATE OF PHOTOGRAPHY: 09/12/2021
 MAKE AND MODEL OF CAMERA: CANON 6D
 MAKE AND FOCAL LENGTH OF LENS: 50MM
 DIRECTION OF VIEW: EAST

SLR **evolution power**

TYPE 1 PHOTOGRAPHY
 WINTER PHOTOGRAPHY

STONESTREET GREEN SOLAR
 REPRESENTATIVE VIEWPOINT PHOTOGRAPHS

JOB NO: 404-011998-00001
 DATE: MAR 2024 DRAWN: RSB CHECKED: JM APPROVED: JM
VIEWPOINT 25 **DRAWING NO: PSW-050**

NORTHERN BOUNDARY OF FIELD 22

PROW AE455



VIEWPOINT 26 PANORAMA: View south-west from PRow AE455

PROJECTION: CYLINDRICAL DATE OF PHOTOGRAPHY: 09/12/2021
ENLARGEMENT FACTOR: NOT TO SCALE MAKE AND MODEL OF CAMERA: CANON 6D
TO BE PRINTED AT A1 FOR ASSESSMENT MAKE AND FOCAL LENGTH OF LENS: 50MM
DIRECTION OF VIEW: SOUTH-WEST

SLR **evolution power**
PANORAMA STONESTREET GREEN SOLAR
WINTER PHOTOGRAPHY REPRESENTATIVE VIEWPOINT PHOTOGRAPHS
JOB NO: 404-011998-00001
DATE: MAR 2024 DRAWN: RSB CHECKED: JM APPROVED: JM
VIEWPOINT 26 **DRAWING NO: PSW-051**



VIEWPOINT 26: View south-west from PRow AE455

PROJECTION: CYLINDRICAL DATE OF PHOTOGRAPHY: 09/12/2021
ENLARGEMENT FACTOR: 100% AT A1 MAKE AND MODEL OF CAMERA: CANON 6D
VIEW AT COMFORTABLE ARM'S LENGTH MAKE AND FOCAL LENGTH OF LENS: 50MM
TO BE PRINTED AT A1 FOR ASSESSMENT DIRECTION OF VIEW: SOUTH-WEST
VIEWING BOX INCORPORATES UP TO 90° HORIZONTAL FIELD OF VIEW

SLR **evolution power**
TYPE 1 PHOTOGRAPHY STONESTREET GREEN SOLAR
WINTER PHOTOGRAPHY REPRESENTATIVE VIEWPOINT PHOTOGRAPHS
JOB NO: 404-011998-00001
DATE: MAR 2024 DRAWN: RSB CHECKED: JM APPROVED: JM
VIEWPOINT 26 **DRAWING NO: PSW-052**

APPROXIMATE EXTENT OF SITE

HOUSE ON ROMAN ROAD

SOUTHERN BOUNDARY OF FIELD 20

HV TRANSMISSION LINE

NORTH DOWNS



VIEWPOINT 27 PANORAMA: View north from Roman Road

PROJECTION: CYLINDRICAL
ENLARGEMENT FACTOR: NOT TO SCALE
TO BE PRINTED AT A1 FOR ASSESSMENT

DATE OF PHOTOGRAPHY: 09/12/2021 AT 11:32
MAKE AND MODEL OF CAMERA: CANON 6D
MAKE AND FOCAL LENGTH OF LENS: 50MM
DIRECTION OF VIEW: NORTH

SLR **evolution power**

PANORAMA
WINTER PHOTOGRAPHY

STONESTREET GREEN SOLAR
REPRESENTATIVE VIEWPOINT PHOTOGRAPHS

JOB NO: 404-011998-00001
DATE: MAR 2024 DRAWN: RSB CHECKED: JM APPROVED: JM
VIEWPOINT 27 DRAWING NO: PSW-053



VIEWPOINT 27: View north from Roman Road

PROJECTION: CYLINDRICAL
ENLARGEMENT FACTOR: 100% AT A1
VIEW AT COMFORTABLE ARM'S LENGTH
TO BE PRINTED AT A1 FOR ASSESSMENT
VIEWING BOX INCORPORATES UP TO 90° HORIZONTAL FIELD OF VIEW

DATE OF PHOTOGRAPHY: 09/12/2021
MAKE AND MODEL OF CAMERA: CANON 6D
MAKE AND FOCAL LENGTH OF LENS: 50MM
DIRECTION OF VIEW: NORTH

SLR **evolution power**

TYPE 1 PHOTOGRAPHY
WINTER PHOTOGRAPHY

STONESTREET GREEN SOLAR
REPRESENTATIVE VIEWPOINT PHOTOGRAPHS

JOB NO: 404-011998-00001
DATE: MAR 2024 DRAWN: RSB CHECKED: JM APPROVED: JM
VIEWPOINT 27 DRAWING NO: PSW-054

© This drawing and its content are the copyright of SLR Consulting Ltd and may not be reproduced or amended except by prior written permission. SLR Consulting Ltd accepts no liability for any amendments made by other persons.

APPROXIMATE EXTENT OF SITE



PROW AE474 HV TRANSMISSION LINE

NORTH DOWNS



VIEWPOINT 28 PANORAMA: View west from PRow AE474

PROJECTION: CYLINDRICAL DATE OF PHOTOGRAPHY: 09/12/2021
ENLARGEMENT FACTOR: NOT TO SCALE MAKE AND MODEL OF CAMERA: CANON 6D
TO BE PRINTED AT A1 FOR ASSESSMENT MAKE AND FOCAL LENGTH OF LENS: 50MM
DIRECTION OF VIEW: WEST

SLR **evolution power**
PANORAMA STONESTREET GREEN SOLAR REPRESENTATIVE VIEWPOINT PHOTOGRAPHS
WINTER PHOTOGRAPHY
JOB NO: 404-011998-00001
DATE: MAR 2024 DRAWN: RSB CHECKED: JM APPROVED: JM
VIEWPOINT 28 **DRAWING NO: PSW-055**




VIEWPOINT 28: View west from PRow AE474

PROJECTION: CYLINDRICAL DATE OF PHOTOGRAPHY: 09/12/2021
ENLARGEMENT FACTOR: 100% AT A1 MAKE AND MODEL OF CAMERA: CANON 6D
VIEW AT COMFORTABLE ARM'S LENGTH MAKE AND FOCAL LENGTH OF LENS: 50MM
TO BE PRINTED AT A1 FOR ASSESSMENT DIRECTION OF VIEW: WEST
VIEWING BOX INCORPORATES UP TO 90° HORIZONTAL FIELD OF VIEW

SLR **evolution power**
TYPE 1 PHOTOGRAPHY STONESTREET GREEN SOLAR REPRESENTATIVE VIEWPOINT PHOTOGRAPHS
WINTER PHOTOGRAPHY
JOB NO: 404-011998-00001
DATE: MAR 2024 DRAWN: RSB CHECKED: JM APPROVED: JM
VIEWPOINT 28 **DRAWING NO: PSW-055**

© This drawing and its content are the copyright of SLR Consulting Ltd and may not be reproduced or amended except by prior written permission. SLR Consulting Ltd accepts no liability for any amendments made by other persons.



VIEWPOINT 29 PANORAMA: View east from PRoW AE401

PROJECTION: CYLINDRICAL
 ENLARGEMENT FACTOR: NOT TO SCALE
 TO BE PRINTED AT A1 FOR ASSESSMENT

DATE OF PHOTOGRAPHY: 09/12/2021
 MAKE AND MODEL OF CAMERA: CANON 6D
 MAKE AND FOCAL LENGTH OF LENS: 50MM
 DIRECTION OF VIEW: EAST

SLR evolution power
PANORAMA
 WINTER PHOTOGRAPHY

STONESTREET GREEN SOLAR
 REPRESENTATIVE VIEWPOINT PHOTOGRAPHS

JOB NO: 404-011998-00001
 DATE: MAR 2024 DRAWN: RSB CHECKED: JM APPROVED: JM
VIEWPOINT 29 **DRAWING NO: PSW-057**



VIEWPOINT 29: View east from PRoW AE401

PROJECTION: CYLINDRICAL
 ENLARGEMENT FACTOR: 100% AT A1
 VIEW AT COMFORTABLE ARM'S LENGTH
 TO BE PRINTED AT A1 FOR ASSESSMENT
 VIEWING BOX INCORPORATES UP TO 90° HORIZONTAL FIELD OF VIEW

DATE OF PHOTOGRAPHY: 09/12/2021
 MAKE AND MODEL OF CAMERA: CANON 6D
 MAKE AND FOCAL LENGTH OF LENS: 50MM
 DIRECTION OF VIEW: EAST

SLR evolution power
TYPE 1 PHOTOGRAPHY
 WINTER PHOTOGRAPHY

STONESTREET GREEN SOLAR
 REPRESENTATIVE VIEWPOINT PHOTOGRAPHS

JOB NO: 404-011998-00001
 DATE: MAR 2024 DRAWN: RSB CHECKED: JM APPROVED: JM
VIEWPOINT 29 **DRAWING NO: PSW-058**

© This drawing and its content are the copyright of SLR Consulting Ltd and may not be reproduced or amended except by prior written permission. SLR Consulting Ltd accepts no liability for any amendments made by other persons.

APPROXIMATE EXTENT OF SITE

ALDINGTON (SCREENED)

BANK FARM

PROW AE428

ALDINGTON RIDGE



VIEWPOINT 30 PANORAMA: View south from PRow AE428

PROJECTION: CYLINDRICAL DATE OF PHOTOGRAPHY: 09/12/2021
 ENLARGEMENT FACTOR: NOT TO SCALE MAKE AND MODEL OF CAMERA: CANON 6D
 TO BE PRINTED AT A1 FOR ASSESSMENT MAKE AND FOCAL LENGTH OF LENS: 50MM
 DIRECTION OF VIEW: SOUTH

SLR evolution power
PANORAMA STONESTREET GREEN SOLAR REPRESENTATIVE VIEWPOINT PHOTOGRAPHS
 WINTER PHOTOGRAPHY
 JOB NO: 404-011998-00001
 DATE: MAR 2024 DRAWN: RSB CHECKED: JM APPROVED: JM
VIEWPOINT 30 DRAWING NO: PSW-059



VIEWPOINT 30: View south from PRow AE428

PROJECTION: CYLINDRICAL DATE OF PHOTOGRAPHY: 09/12/2021
 ENLARGEMENT FACTOR: 100% AT A1 MAKE AND MODEL OF CAMERA: CANON 6D
 VIEW AT COMFORTABLE ARM'S LENGTH MAKE AND FOCAL LENGTH OF LENS: 50MM
 TO BE PRINTED AT A1 FOR ASSESSMENT DIRECTION OF VIEW: SOUTH
 VIEWING BOX INCORPORATES UP TO 90° HORIZONTAL FIELD OF VIEW

SLR evolution power
TYPE 1 PHOTOGRAPHY STONESTREET GREEN SOLAR REPRESENTATIVE VIEWPOINT PHOTOGRAPHS
 WINTER PHOTOGRAPHY
 JOB NO: 404-011998-00001
 DATE: MAR 2024 DRAWN: RSB CHECKED: JM APPROVED: JM
VIEWPOINT 30 DRAWING NO: PSW-060

© This drawing and its content are the copyright of SLR Consulting Ltd and may not be reproduced or amended except by prior written permission. SLR Consulting Ltd accepts no liability for any amendments made by other persons.

APPROXIMATE EXTENT OF SITE

ST MARTIN'S CHURCH,
ALDINGTON

PROW AE370

ALDINGTON

BANK FARM

ALDINGTON RIDGE



VIEWPOINT 31 PANORAMA: View south from PRoW AE370

PROJECTION: CYLINDRICAL DATE OF PHOTOGRAPHY: 09/12/2021
 ENLARGEMENT FACTOR: NOT TO SCALE MAKE AND MODEL OF CAMERA: CANON 6D
 TO BE PRINTED AT A1 FOR ASSESSMENT MAKE AND FOCAL LENGTH OF LENS: 50MM
 DIRECTION OF VIEW: SOUTH

SLR **evolution power**
PANORAMA STONESTREET GREEN SOLAR
 WINTER PHOTOGRAPHY REPRESENTATIVE VIEWPOINT PHOTOGRAPHS
 JOB NO: 404-011998-00001
 DATE: MAR 2024 DRAWN: RSB CHECKED: JM APPROVED: JM
VIEWPOINT 31 **DRAWING NO: PSW-061**



VIEWPOINT 31: View south from PRoW AE370

PROJECTION: CYLINDRICAL DATE OF PHOTOGRAPHY: 09/12/2021
 ENLARGEMENT FACTOR: 100% AT A1 MAKE AND MODEL OF CAMERA: CANON 6D
 VIEW AT COMFORTABLE ARM'S LENGTH MAKE AND FOCAL LENGTH OF LENS: 50MM
 TO BE PRINTED AT A1 FOR ASSESSMENT DIRECTION OF VIEW: SOUTH
 VIEWING BOX INCORPORATES UP TO 90° HORIZONTAL FIELD OF VIEW

SLR **evolution power**
TYPE 1 PHOTOGRAPHY STONESTREET GREEN SOLAR
 WINTER PHOTOGRAPHY REPRESENTATIVE VIEWPOINT PHOTOGRAPHS
 JOB NO: 404-011998-00001
 DATE: MAR 2024 DRAWN: RSB CHECKED: JM APPROVED: JM
VIEWPOINT 31 **DRAWING NO: PSW-062**

© This drawing and its content are the copyright of SLR Consulting Ltd and may not be reproduced or amended except by prior written permission. SLR Consulting Ltd accepts no liability for any amendments made by other persons.

APPROXIMATE EXTENT OF SITE

ALDINGTON RIDGE

BANK FARM

FIELD 10

HOUSE ON BOWER ROAD



VIEWPOINT 32 PANORAMA: View south from Bower Road

PROJECTION: CYLINDRICAL
 ENLARGEMENT FACTOR: NOT TO SCALE
 TO BE PRINTED AT A1 FOR ASSESSMENT

DATE OF PHOTOGRAPHY: 09/12/2021
 MAKE AND MODEL OF CAMERA: CANON 6D
 MAKE AND FOCAL LENGTH OF LENS: 50MM
 DIRECTION OF VIEW: SOUTH

SLR **evolution power**
PANORAMA
 WINTER PHOTOGRAPHY

STONESTREET GREEN SOLAR
 REPRESENTATIVE VIEWPOINT PHOTOGRAPHS

JOB NO: 404-011998-00001
 DATE: MAR 2024 DRAWN: RSB CHECKED: JM APPROVED: JM
VIEWPOINT 32 **DRAWING NO: PSW-063**



VIEWPOINT 32: View south from Bower Road

PROJECTION: CYLINDRICAL
 ENLARGEMENT FACTOR: 100% AT A1
 VIEW AT COMFORTABLE ARM'S LENGTH
 TO BE PRINTED AT A1 FOR ASSESSMENT
 VIEWING BOX INCORPORATES UP TO 90° HORIZONTAL FIELD OF VIEW

DATE OF PHOTOGRAPHY: 09/12/2021
 MAKE AND MODEL OF CAMERA: CANON 6D
 MAKE AND FOCAL LENGTH OF LENS: 50MM
 DIRECTION OF VIEW: SOUTH

SLR **evolution power**
TYPE 1 PHOTOGRAPHY
 WINTER PHOTOGRAPHY

STONESTREET GREEN SOLAR
 REPRESENTATIVE VIEWPOINT PHOTOGRAPHS

JOB NO: 404-011998-00001
 DATE: MAR 2024 DRAWN: RSB CHECKED: JM APPROVED: JM
VIEWPOINT 32 **DRAWING NO: PSW-064**

APPROXIMATE EXTENT OF SITE

PROW HE307

HV TRANSMISSION LINE ALDINGTON RIDGE



VIEWPOINT 33 PANORAMA: View west from PRow HE307

PROJECTION: CYLINDRICAL DATE OF PHOTOGRAPHY: 09/12/2021
 ENLARGEMENT FACTOR: NOT TO SCALE MAKE AND MODEL OF CAMERA: CANON 6D
 TO BE PRINTED AT A1 FOR ASSESSMENT MAKE AND FOCAL LENGTH OF LENS: 50MM
 DIRECTION OF VIEW: WEST

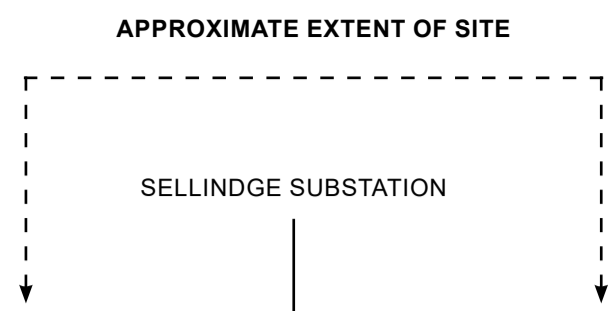
SLR **evolution power**
PANORAMA STONESTREET GREEN SOLAR REPRESENTATIVE VIEWPOINT PHOTOGRAPHS
 WINTER PHOTOGRAPHY
 JOB NO: 404-011998-00001
 DATE: MAR 2024 DRAWN: RSB CHECKED: JM APPROVED: JM
VIEWPOINT 33 **DRAWING NO: PSW-065**



VIEWPOINT 33: View west from PRow HE307

PROJECTION: CYLINDRICAL DATE OF PHOTOGRAPHY: 09/12/2021
 ENLARGEMENT FACTOR: 100% AT A1 MAKE AND MODEL OF CAMERA: CANON 6D
 VIEW AT COMFORTABLE ARM'S LENGTH MAKE AND FOCAL LENGTH OF LENS: 50MM
 TO BE PRINTED AT A1 FOR ASSESSMENT DIRECTION OF VIEW: WEST
 VIEWING BOX INCORPORATES UP TO 90° HORIZONTAL FIELD OF VIEW

SLR **evolution power**
TYPE 1 PHOTOGRAPHY STONESTREET GREEN SOLAR REPRESENTATIVE VIEWPOINT PHOTOGRAPHS
 WINTER PHOTOGRAPHY
 JOB NO: 404-011998-00001
 DATE: MAR 2024 DRAWN: RSB CHECKED: JM APPROVED: JM
VIEWPOINT 33 **DRAWING NO: PSW-065**



VIEWPOINT 34 PANORAMA: View south-west from Hampton Hill/North Downs Way/PRoW HE356

PROJECTION: CYLINDRICAL
 ENLARGEMENT FACTOR: NOT TO SCALE
 TO BE PRINTED AT A1 FOR ASSESSMENT

DATE OF PHOTOGRAPHY: 09/12/2021
 MAKE AND MODEL OF CAMERA: CANON 6D
 MAKE AND FOCAL LENGTH OF LENS: 50MM
 DIRECTION OF VIEW: SOUTH-WEST

SLR **evolution power**

PANORAMA
 WINTER PHOTOGRAPHY

STONESTREET GREEN SOLAR
 REPRESENTATIVE VIEWPOINT PHOTOGRAPHS

JOB NO: 404-011998-00001
 DATE: MAR 2024 DRAWN: RSB CHECKED: JM APPROVED: JM
VIEWPOINT 34 **DRAWING NO: PSW-067**



VIEWPOINT 34: View south-west from Hampton Hill/North Downs Way/PRoW HE356

PROJECTION: CYLINDRICAL
 ENLARGEMENT FACTOR: 100% AT A1
 VIEW AT COMFORTABLE ARM'S LENGTH
 TO BE PRINTED AT A1 FOR ASSESSMENT

DATE OF PHOTOGRAPHY: 09/12/2021
 MAKE AND MODEL OF CAMERA: CANON 6D
 MAKE AND FOCAL LENGTH OF LENS: 50MM
 DIRECTION OF VIEW: SOUTH-WEST
 VIEWING BOX INCORPORATES UP TO 90° HORIZONTAL FIELD OF VIEW

SLR **evolution power**

TYPE 1 PHOTOGRAPHY
 WINTER PHOTOGRAPHY

STONESTREET GREEN SOLAR
 REPRESENTATIVE VIEWPOINT PHOTOGRAPHS

JOB NO: 404-011998-00001
 DATE: MAR 2024 DRAWN: RSB CHECKED: JM APPROVED: JM
VIEWPOINT 34 **DRAWING NO: PSW-068**

APPROXIMATE EXTENT OF SITE



VIEWPOINT 35 PANORAMA: View south-west from North Downs Way

PROJECTION: CYLINDRICAL DATE OF PHOTOGRAPHY: 09/12/2021
ENLARGEMENT FACTOR: NOT TO SCALE MAKE AND MODEL OF CAMERA: CANON 6D
TO BE PRINTED AT A1 FOR ASSESSMENT MAKE AND FOCAL LENGTH OF LENS: 50MM
DIRECTION OF VIEW: SOUTH-WEST

SLR **evolution power**
PANORAMA STONESTREET GREEN SOLAR
WINTER PHOTOGRAPHY REPRESENTATIVE VIEWPOINT PHOTOGRAPHS
JOB NO: 404-011998-00001
DATE: MAR 2024 DRAWN: RSB CHECKED: JM APPROVED: JM
VIEWPOINT 35 **DRAWING NO: PSW-069**




VIEWPOINT 35: View south-west from North Downs Way

PROJECTION: CYLINDRICAL DATE OF PHOTOGRAPHY: 09/12/2021
ENLARGEMENT FACTOR: 100% AT A1 MAKE AND MODEL OF CAMERA: CANON 6D
VIEW AT COMFORTABLE ARM'S LENGTH MAKE AND FOCAL LENGTH OF LENS: 50MM
TO BE PRINTED AT A1 FOR ASSESSMENT DIRECTION OF VIEW: SOUTH-WEST
VIEWING BOX INCORPORATES UP TO 90° HORIZONTAL FIELD OF VIEW

SLR **evolution power**
TYPE 1 PHOTOGRAPHY STONESTREET GREEN SOLAR
WINTER PHOTOGRAPHY REPRESENTATIVE VIEWPOINT PHOTOGRAPHS
JOB NO: 404-011998-00001
DATE: MAR 2024 DRAWN: RSB CHECKED: JM APPROVED: JM
VIEWPOINT 35 **DRAWING NO: PSW-070**

© This drawing and its content are the copyright of SLR Consulting Ltd and may not be reproduced or amended except by prior written permission. SLR Consulting Ltd accepts no liability for any amendments made by other persons.

APPROXIMATE EXTENT OF SITE



VIEWPOINT 36 PANORAMA: View west from North Downs Way

PROJECTION: CYLINDRICAL DATE OF PHOTOGRAPHY: 09/12/2021
ENLARGEMENT FACTOR: NOT TO SCALE MAKE AND MODEL OF CAMERA: CANON 6D
TO BE PRINTED AT A1 FOR ASSESSMENT MAKE AND FOCAL LENGTH OF LENS: 50MM
DIRECTION OF VIEW: WEST

SLR **evolution power**
PANORAMA STONESTREET GREEN SOLAR
WINTER PHOTOGRAPHY REPRESENTATIVE VIEWPOINT PHOTOGRAPHS
JOB NO: 404-011998-00001
DATE: MAR 2024 DRAWN: RSB CHECKED: JM APPROVED: JM
VIEWPOINT 36 **DRAWING NO: PSW-071**



VIEWPOINT 36: View west from North Downs Way

PROJECTION: CYLINDRICAL DATE OF PHOTOGRAPHY: 09/12/2021
ENLARGEMENT FACTOR: 100% AT A1 MAKE AND MODEL OF CAMERA: CANON 6D
VIEW AT COMFORTABLE ARM'S LENGTH MAKE AND FOCAL LENGTH OF LENS: 50MM
TO BE PRINTED AT A1 FOR ASSESSMENT DIRECTION OF VIEW: WEST
VIEWING BOX INCORPORATES UP TO 90° HORIZONTAL FIELD OF VIEW

SLR **evolution power**
TYPE 1 PHOTOGRAPHY STONESTREET GREEN SOLAR
WINTER PHOTOGRAPHY REPRESENTATIVE VIEWPOINT PHOTOGRAPHS
JOB NO: 404-011998-00001
DATE: MAR 2024 DRAWN: RSB CHECKED: JM APPROVED: JM
VIEWPOINT 36 **DRAWING NO: PSW-072**

APPROXIMATE EXTENT OF SITE



VIEWPOINT 37 PANORAMA: View south-west from North Downs Way

PROJECTION: CYLINDRICAL DATE OF PHOTOGRAPHY: 09/12/2021
ENLARGEMENT FACTOR: NOT TO SCALE MAKE AND MODEL OF CAMERA: CANON 6D
TO BE PRINTED AT A1 FOR ASSESSMENT MAKE AND FOCAL LENGTH OF LENS: 50MM
DIRECTION OF VIEW: SOUTH-WEST

SLR **evolution power**
PANORAMA STONESTREET GREEN SOLAR
WINTER PHOTOGRAPHY REPRESENTATIVE VIEWPOINT PHOTOGRAPHS
JOB NO: 404-011998-00001
DATE: MAR 2024 DRAWN: RSB CHECKED: JM APPROVED: JM
VIEWPOINT 37 **DRAWING NO: PSW-073**




VIEWPOINT 37: View south-west from North Downs Way

PROJECTION: CYLINDRICAL DATE OF PHOTOGRAPHY: 09/12/2021
ENLARGEMENT FACTOR: 100% AT A1 MAKE AND MODEL OF CAMERA: CANON 6D
VIEW AT COMFORTABLE ARM'S LENGTH MAKE AND FOCAL LENGTH OF LENS: 50MM
TO BE PRINTED AT A1 FOR ASSESSMENT DIRECTION OF VIEW: SOUTH-WEST
VIEWING BOX INCORPORATES UP TO 90° HORIZONTAL FIELD OF VIEW

SLR **evolution power**
TYPE 1 PHOTOGRAPHY STONESTREET GREEN SOLAR
WINTER PHOTOGRAPHY REPRESENTATIVE VIEWPOINT PHOTOGRAPHS
JOB NO: 404-011998-00001
DATE: MAR 2024 DRAWN: RSB CHECKED: JM APPROVED: JM
VIEWPOINT 37 **DRAWING NO: PSW-074**

© This drawing and its content are the copyright of SLR Consulting Ltd and may not be reproduced or amended except by prior written permission. SLR Consulting Ltd accepts no liability for any amendments made by other persons.

APPROXIMATE EXTENT OF SITE



VIEWPOINT 38 PANORAMA: View south-west from PRoW HE282

PROJECTION: CYLINDRICAL DATE OF PHOTOGRAPHY: 02/04/2024
ENLARGEMENT FACTOR: NOT TO SCALE MAKE AND MODEL OF CAMERA: CANON EOS R6II/RF
TO BE PRINTED AT A1 FOR ASSESSMENT MAKE AND FOCAL LENGTH OF LENS: 50MM
DIRECTION OF VIEW: SOUTH-WEST

SLR **evolution power**
PANORAMA STONESTREET GREEN SOLAR
WINTER PHOTOGRAPHY REPRESENTATIVE VIEWPOINT PHOTOGRAPHS
JOB NO. 404-011998-00001
DATE: MAR 2024 DRAWN: RSB CHECKED: JM APPROVED: JM
VIEWPOINT 38 **DRAWING NO: PSW-076**



VIEWPOINT 38: View south-west from PRoW HE282

PROJECTION: CYLINDRICAL DATE OF PHOTOGRAPHY: 02/04/2024
ENLARGEMENT FACTOR: 96% AT A1 MAKE AND MODEL OF CAMERA: CANON EOS R6II/RF
VIEW AT COMFORTABLE ARM'S LENGTH MAKE AND FOCAL LENGTH OF LENS: 50MM
TO BE PRINTED AT A1 FOR ASSESSMENT DIRECTION OF VIEW: SOUTH-WEST
VIEWING BOX INCORPORATES UP TO 90° HORIZONTAL FIELD OF VIEW

SLR **evolution power**
TYPE 1 PHOTOGRAPHY STONESTREET GREEN SOLAR
WINTER PHOTOGRAPHY REPRESENTATIVE VIEWPOINT PHOTOGRAPHS
JOB NO. 404-011998-00001
DATE: MAR 2024 DRAWN: RSB CHECKED: JM APPROVED: JM
VIEWPOINT 38 **DRAWING NO: PSW-076**

© This drawing and its content are the copyright of SLR Consulting Ltd and may not be reproduced or amended except by prior written permission. SLR Consulting Ltd accepts no liability for any amendments made by other persons.

404-011998-00001 WINTER PHOTOGRAPHS